

丁未年造

吳潤德

地理圖

Cover of the album: MAPS OF THE EARTH by Wu Run-De, Ding Wei Year.



東西七百餘里  
南北長九百里

江蘇省

安徽

黃海

東

山

河南

安

湖

徽

折

江

Jiangsu Province



Anhui Province



Jiangxi Province



Hubei Province



Hunan Province



Sichuan Province

前藏青海

青

後

藏

四

巴塘

江

川

雲

南



'Front of Tibet'





'Back of Tibet'



Henan Province



Southern Half of Henan Province (including railway map of Wuchang)

黃河經流圖

文壁天沙漢



Course of the Yellow River

河南北半圖



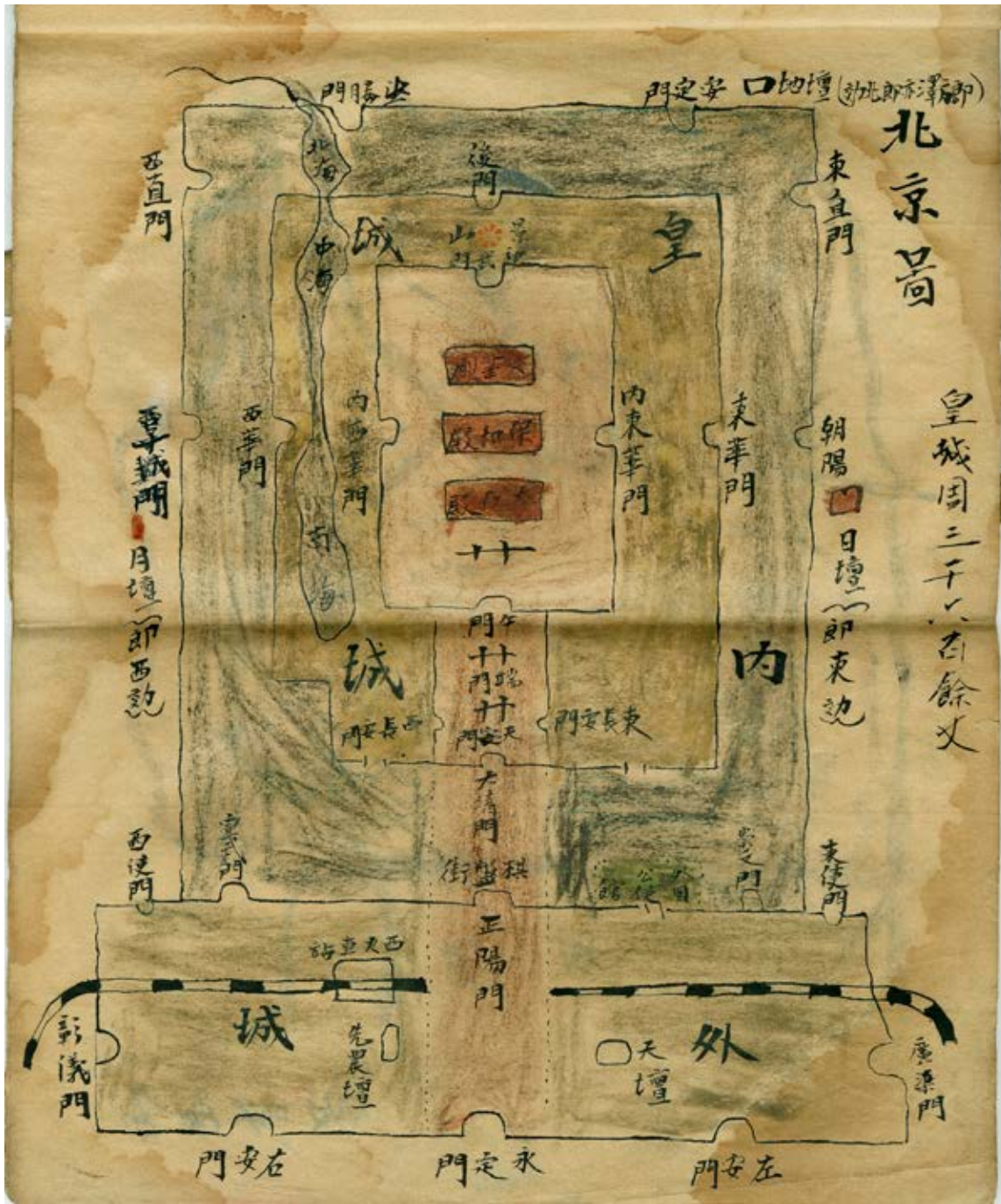
Northern Henan Province

直隸省圖



東西廣千餘里  
南北長千六百里

Zhili [the area around Beijing]



Beijing

山西省圖



Shanxi Province





Shaanxi Province

甘肅省

新疆

蒙

陝

青

海

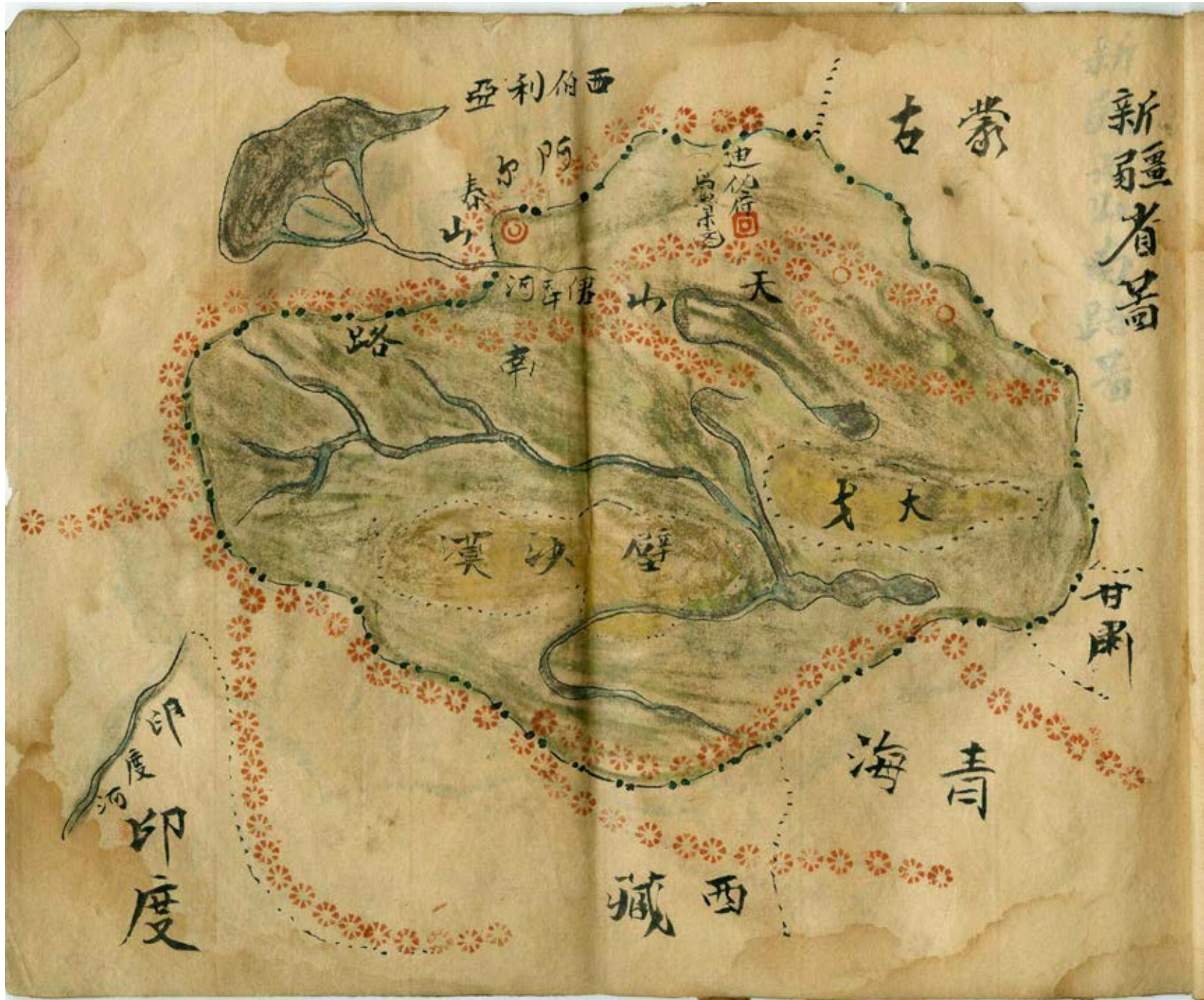
四川



Gansu Province



Qinghai Province



Xinjiang Province

新疆天山南路图



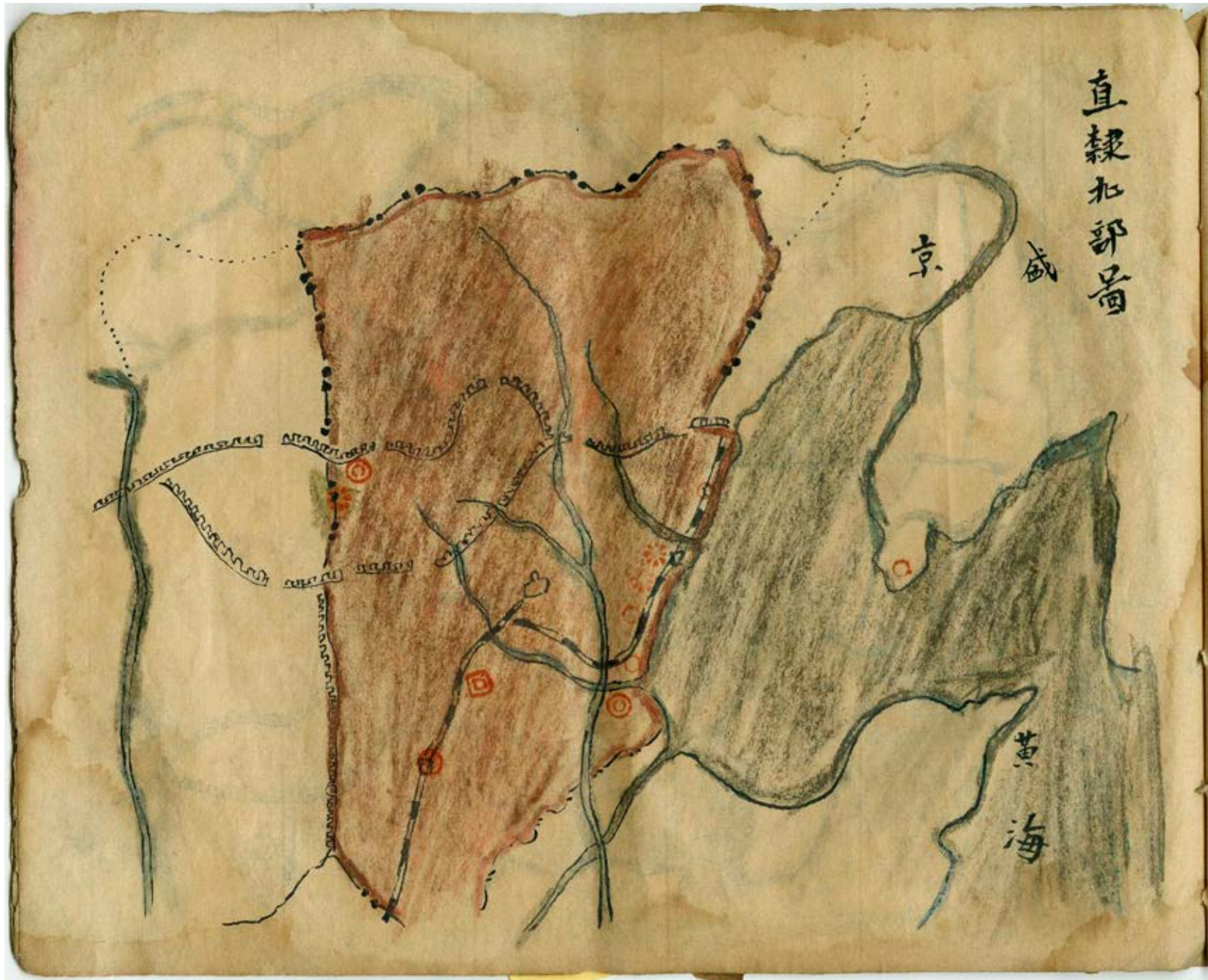
The Southern Road to Tian Shan in Xinjiang



The Northern Road to Tian Shan in Xinjiang



Mongolia



Northern Zhili

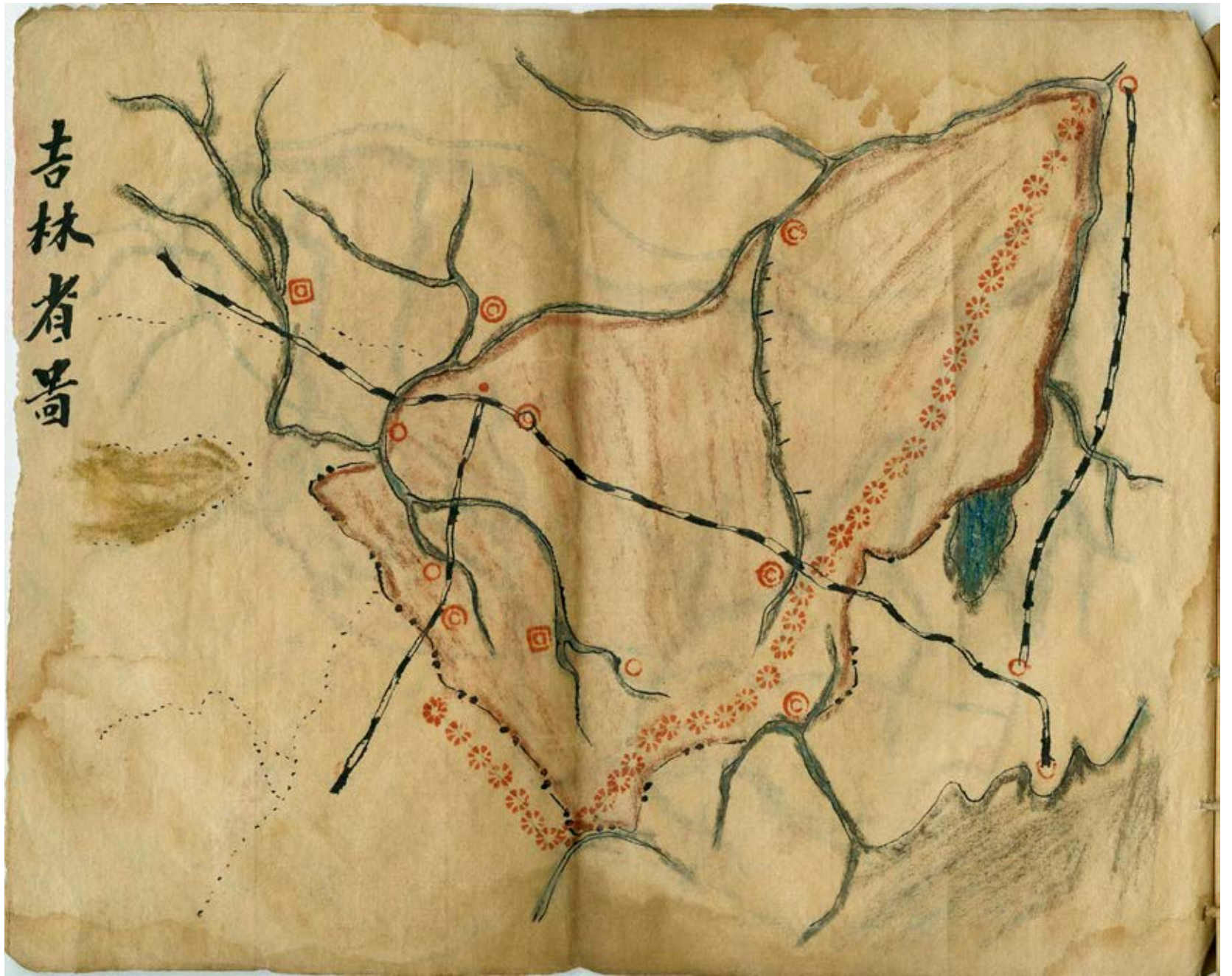




Three Provinces of the East

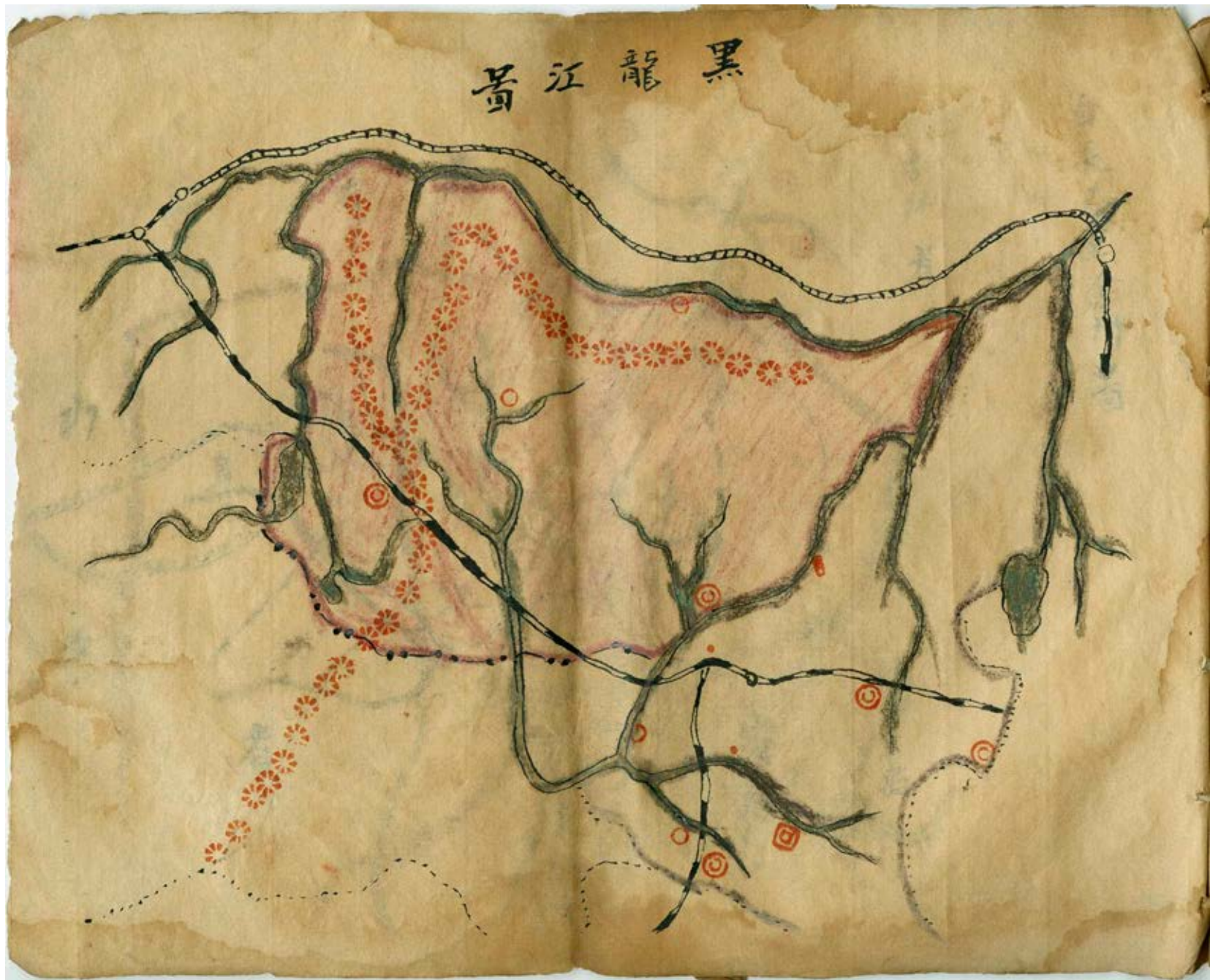


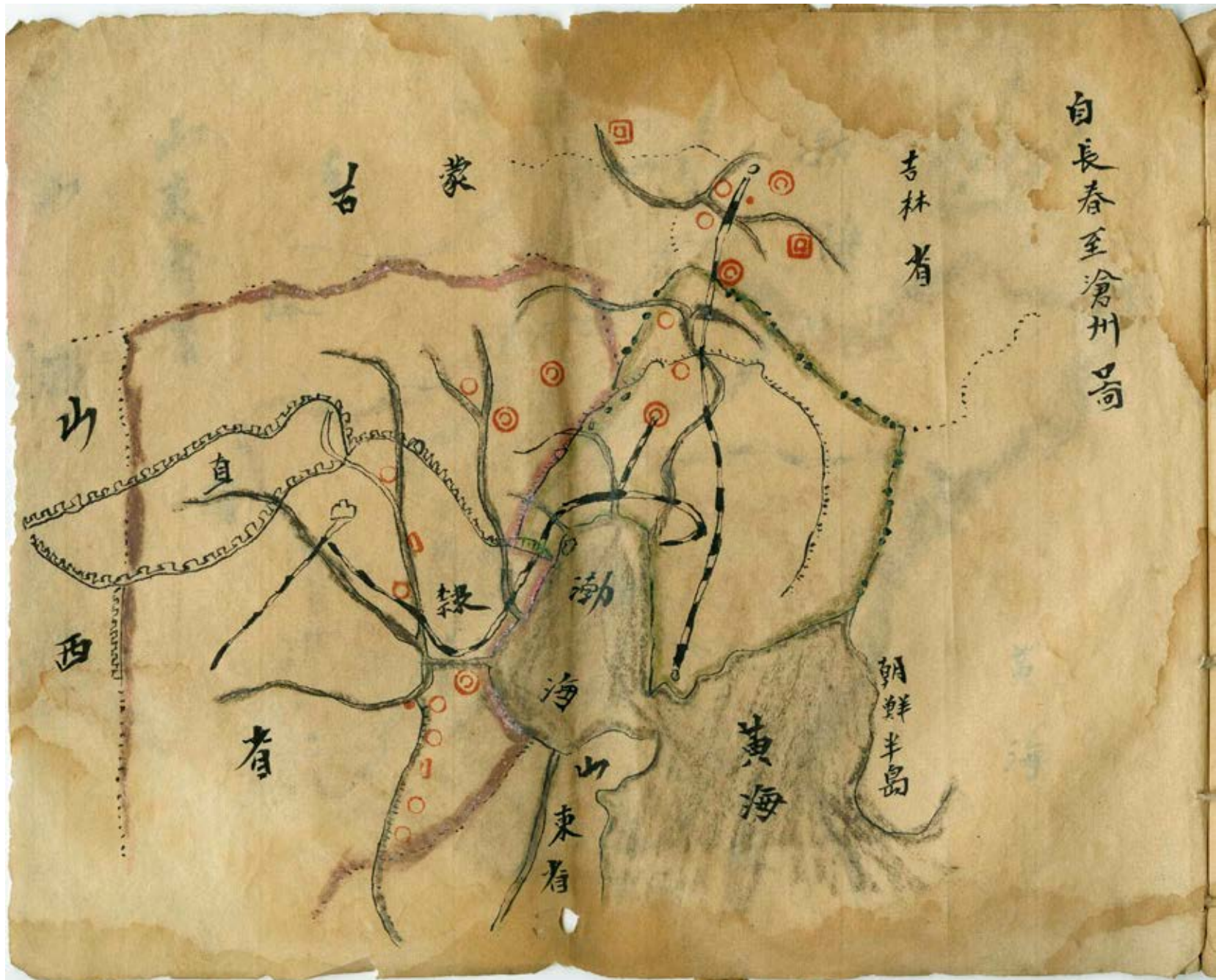
Sheng Jing Province [today known as Liaoning Province]



Jilin Province

黑龍江





Changchun to Changzhou [beside Korea]



Shandong Province



Another Map of Jiangsu Province [showing some differences from the first, and also damaged, with half of the map lost]